



NEWS RELEASE

EL PASO DISTRICT

Rebecca Reyes
(915) 790-4205

Rebecca.Reyes@txdot.gov

a TxDOT Project


For immediate release

August 25, 2017

I-10 will close overnight Sunday through Thursday next week. Crews continue to make progress on Sunland's new bridges and ramps.

I-10 Both Directions

One Night

 Sunday, August 27
9 p.m. to 6 a.m.

- I-10 Westbound will close **completely** between the Executive Center Exit Ramp (Exit 16) and the Sunland Park Overpass.
- I-10 Eastbound will close **completely** between the North Mesa Exit Ramp (Exit 11) and the Sunland Park Overpass.
- The Resler Flyover Entrance Ramp to I-10 East will close.

Detours:

I-10 Westbound traffic will exit at Executive Center (Exit 16) and take North Mesa to Sunland Park Drive.

Traffic may re-enter I-10 West using the Sunland Park Entrance Ramp.

I-10 Eastbound traffic will exit at North Mesa (Exit 11), follow North Mesa St (SH 20) to Doniphan Dr, then Doniphan Dr to Sunland Park Dr. where traffic may re-enter I-10 East.

Crews will be re-striping I-10 West, pouring bridge deck at Sunland, and conducting pavement work. [Map 1]

Mesa

Five Days

Monday, August 28 through Friday, September 1

9 a.m. to 4 p.m. daily

- The right lane on North Mesa Street (SH 20, eastbound) – in the direction moving toward Remcon Circle – will close between Osborne Drive and the I-10 Eastbound Entrance Ramp.

Crews will be working on bridge structures. [No Map]

Sunland

Five Days

Monday, August 28 through Friday, September 1

9 a.m. to 4 p.m. daily

- The Sunland Park Exit Ramp from I-10 West will experience a right-turn lane closure leading up to Sunland Park Drive. The exit ramp WILL BE OPEN to traffic.

Crews will be paving and working on a retaining wall. [No Map]

page 1 of 3



The Texas Department of Transportation is responsible for maintaining 80,000 miles of road and for supporting aviation, rail, and public transportation across the state. GO 10 is a \$158 million reconstruction of Interstate 10 that spans approximately 6 miles on El Paso's West Side between Executive Center Boulevard and North Mesa Street. GO 10 features the addition of collector-distributor lanes and a new direct connector with Border West Expressway.

Maintain a Safe System • Address Congestion • Best-in-Class State Agency • Connect Texas Communities

An Equal Opportunity Employer

www.go10elpaso.com | facebook.com/go10elpaso | twitter.com/go10ep



NEWS RELEASE

EL PASO DISTRICT

Rebecca Reyes

(915) 790-4205

Rebecca.Reyes@txdot.gov

a TxDOT Project

For immediate release

I-10 Both Directions

Four Nights



Monday, August 28 through Thursday, August 31

9 p.m. each night to 6 a.m. each morning

- I-10 Westbound will close **completely** between the Sunland Park Exit Ramp (Exit 13) and the Sunland Park Entrance Ramp.
- I-10 Eastbound will close **completely** between North Mesa Street (Exit 11) and the Sunland Park Overpass.
- Sunland Park Overpass at I-10 will close **completely** between the eastbound and westbound ramps.
- The Sunland Park Entrance Ramp to I-10 East will close.
- The Sunland Park Flyover Entrance Ramp to I-10 East will close.
- The Resler Flyover Entrance Ramp to I-10 East will close.

Detours:

I-10 Westbound traffic will exit at Sunland Park (Exit 13) and immediately re-enter I-10 West at the next entrance ramp.

I-10 Eastbound traffic will exit at North Mesa (Exit 11), then take North Mesa Street (SH 20) to Executive Center Boulevard.

Limited access will be allowed onto Sunland Park Drive and Resler Drive between North Mesa Street (SH 20) and I-10.

Follow all detour signs in place.

Crews will be building the new Texas Turnaround lanes at the Sunland Park Overpass; they will be conducting pavement work on I-10's main lanes; and they will be moving bridge deck panels and heavy equipment into the area. [Map 2]

All closure times are approximate.

Ramps may close up to 1 hour prior to the start time of an I-10 highway closure.

ALL CLOSURES ARE SUBJECT TO CHANGE.

CLOSURE FORECAST

The following closures are still developing, meaning details such as dates and closure limits could change:

Three Nights

Tuesday, September 5 through Thursday, September 7

9 p.m. each night to 6 a.m. each morning

page 2 of 3



The Texas Department of Transportation is responsible for maintaining 80,000 miles of road and for supporting aviation, rail, and public transportation across the state. GO 10 is a \$158 million reconstruction of Interstate 10 that spans approximately 6 miles on El Paso's West Side between Executive Center Boulevard and North Mesa Street. GO 10 features the addition of collector-distributor lanes and a new direct connector with Border West Expressway.

Maintain a Safe System • Address Congestion • Best-in-Class State Agency • Connect Texas Communities

An Equal Opportunity Employer

www.go10elpaso.com | facebook.com/go10elpaso | twitter.com/go10ep



NEWS RELEASE

EL PASO DISTRICT

Rebecca Reyes

(915) 790-4205

Rebecca.Reyes@txdot.gov

a TxDOT Project

For immediate release

- I-10 Eastbound will close **completely** between the North Mesa Overpass and the Sunland Park Overpass. Detour route is to be determined.
- I-10 Westbound will close **completely** between the Sunland Park Exit Ramp and the Sunland Park Entrance Ramp. The ramps will be open and will be used as a bypass (exit at Sunland and re-enter at Sunland).
- The Sunland Park Overpass at I-10 will close.
- The Resler Flyover Entrance Ramp to I-10 East will close.

[No Map]

All Day, 27 Hours

Sunday, September 10

3 a.m. to 6 a.m. the next day (27 hours)

- I-10 Westbound will close **completely** between Executive Center and Sunland Park.
- The left lane on I-10 East will close between the Executive Center Exit Ramp (Exit 16) and the Asarco Bridge. Detour: Traffic on I-10 West will be detoured at the Executive Exit (Exit 16), onto North Mesa St, then to Sunland Park Dr where they may re-enter I-10 West.

Major Operation: Crews are planning to shift I-10 Westbound traffic onto all-new I-10 westbound lanes. [Map 3]

Four Nights

Monday, September 18 through Thursday, September 21

9 p.m. to 6 a.m. the next morning

- I-10 Eastbound will close **completely** at the North Mesa Exit (Exit 11).

Closure details and detour routes are still being developed.

Major Operation: Crews are planning to set beams onto columns for the new I-10 East Overpass at North Mesa Street (SH 20). [No Map]

All closure times are approximate.

Ramps may close up to 1 hour prior to the start time of an I-10 highway closure.

ALL CLOSURES ARE SUBJECT TO CHANGE.

page 3 of 3

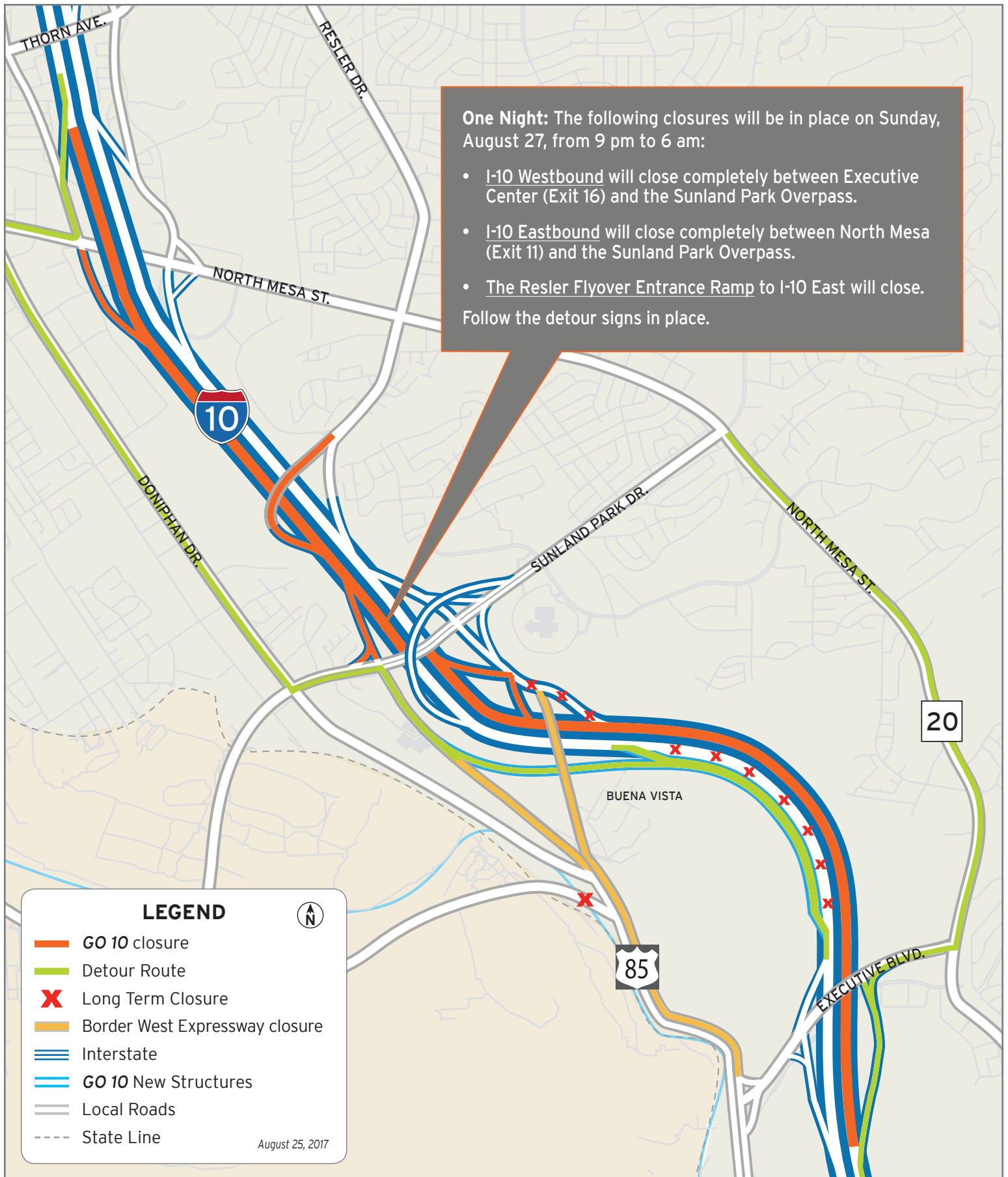


The Texas Department of Transportation is responsible for maintaining 80,000 miles of road and for supporting aviation, rail, and public transportation across the state. GO 10 is a \$158 million reconstruction of Interstate 10 that spans approximately 6 miles on El Paso's West Side between Executive Center Boulevard and North Mesa Street. GO 10 features the addition of collector-distributor lanes and a new direct connector with Border West Expressway.

Maintain a Safe System • Address Congestion • Best-in-Class State Agency • Connect Texas Communities

An Equal Opportunity Employer

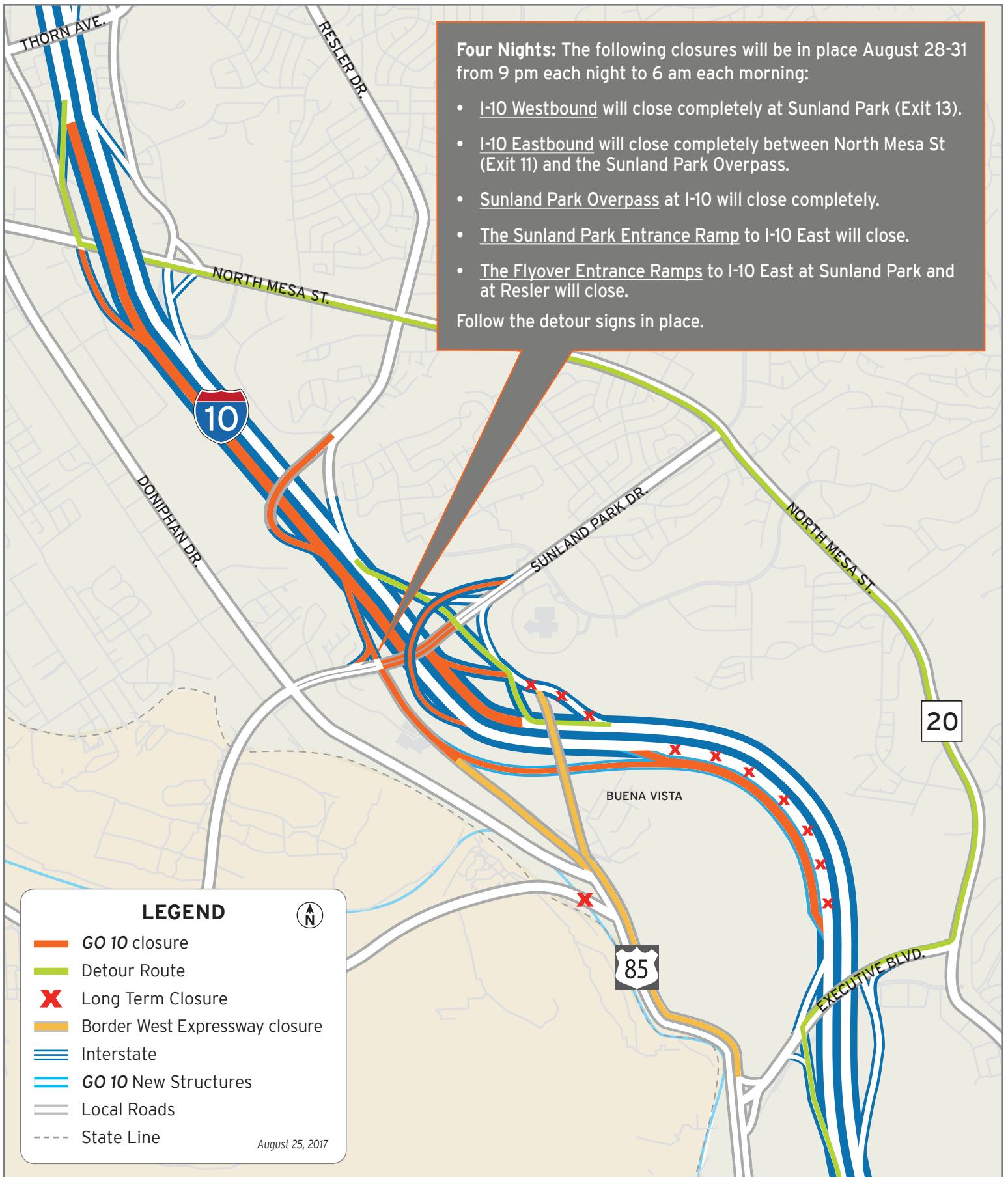
www.go10elpaso.com | facebook.com/go10elpaso | twitter.com/go10ep



Closures on I-10

Map 1 of 3

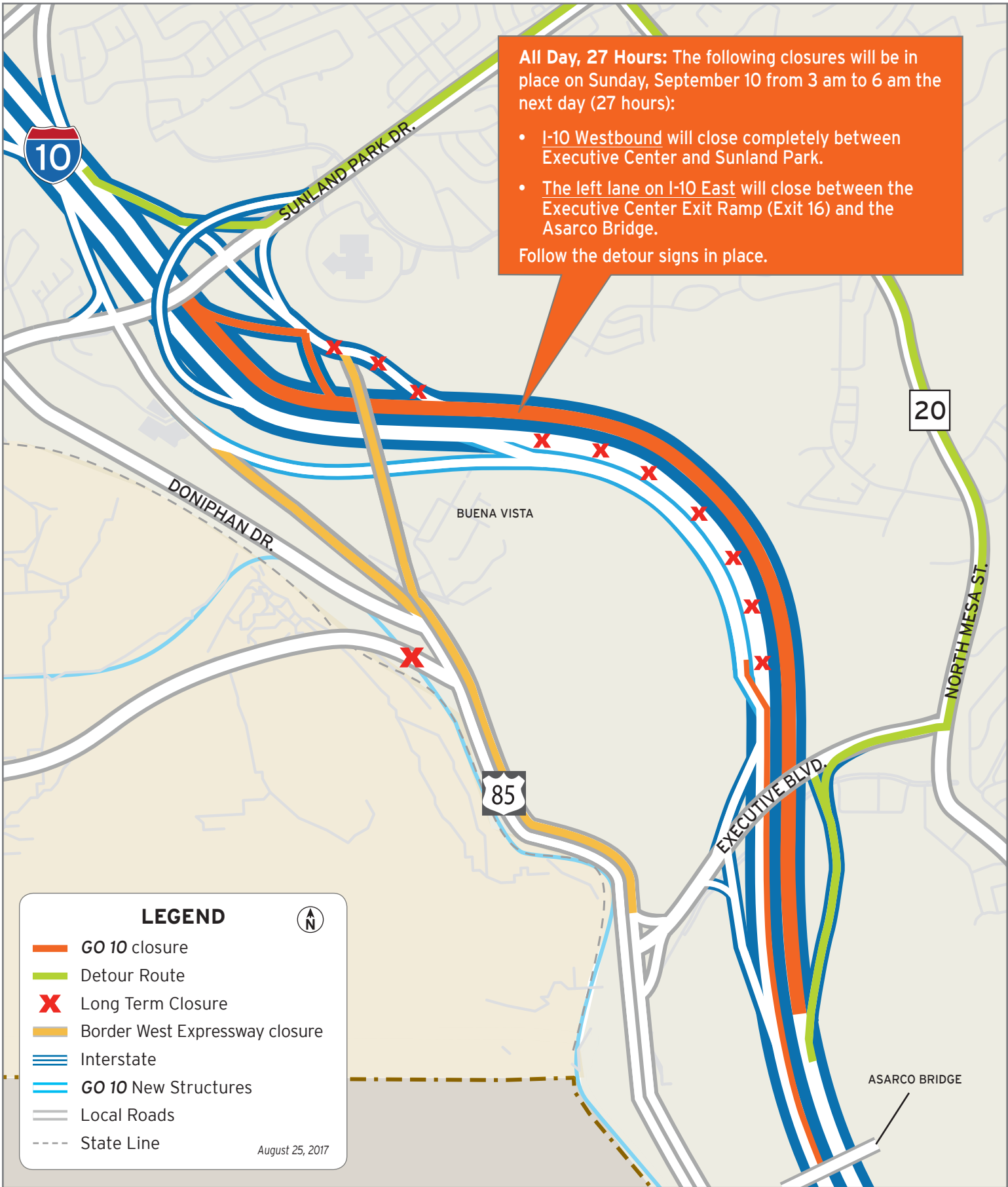




Crews will be building bridges

Map 2 of 3





Closures at I-10 and Executive

Map 3 of 3

